

AGENDA SUPPLEMENT

City of York Outbreak Management Advisory Board

To: All Board Members

Date: Wednesday, 24 November 2021

Time: 5.30 pm

Venue: Remote Meeting

The Agenda for the above meeting was published on **16 November 2021**. The attached presentation slides are now available for the following agenda item:


- 3. Presentation: Current Situation in York** (Pages 1 - 14)

This agenda supplement was published on **25 November 2021**.

This page is intentionally left blank

Data Update

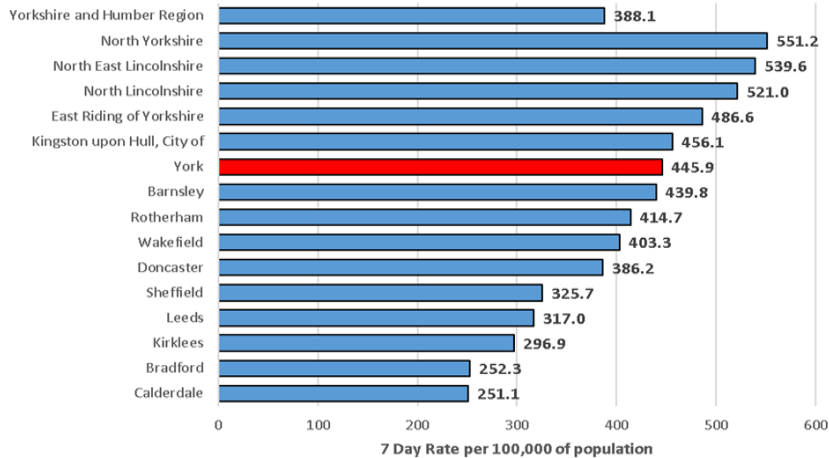
24th November 2021



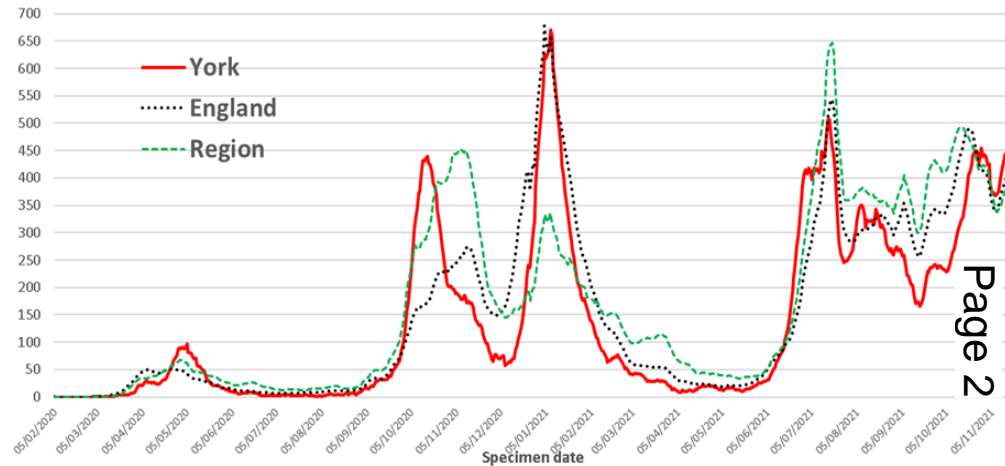
Position in Region

Epidemic Curve

Covid 7 day rate per 100,000: Yorkshire & Humber Region



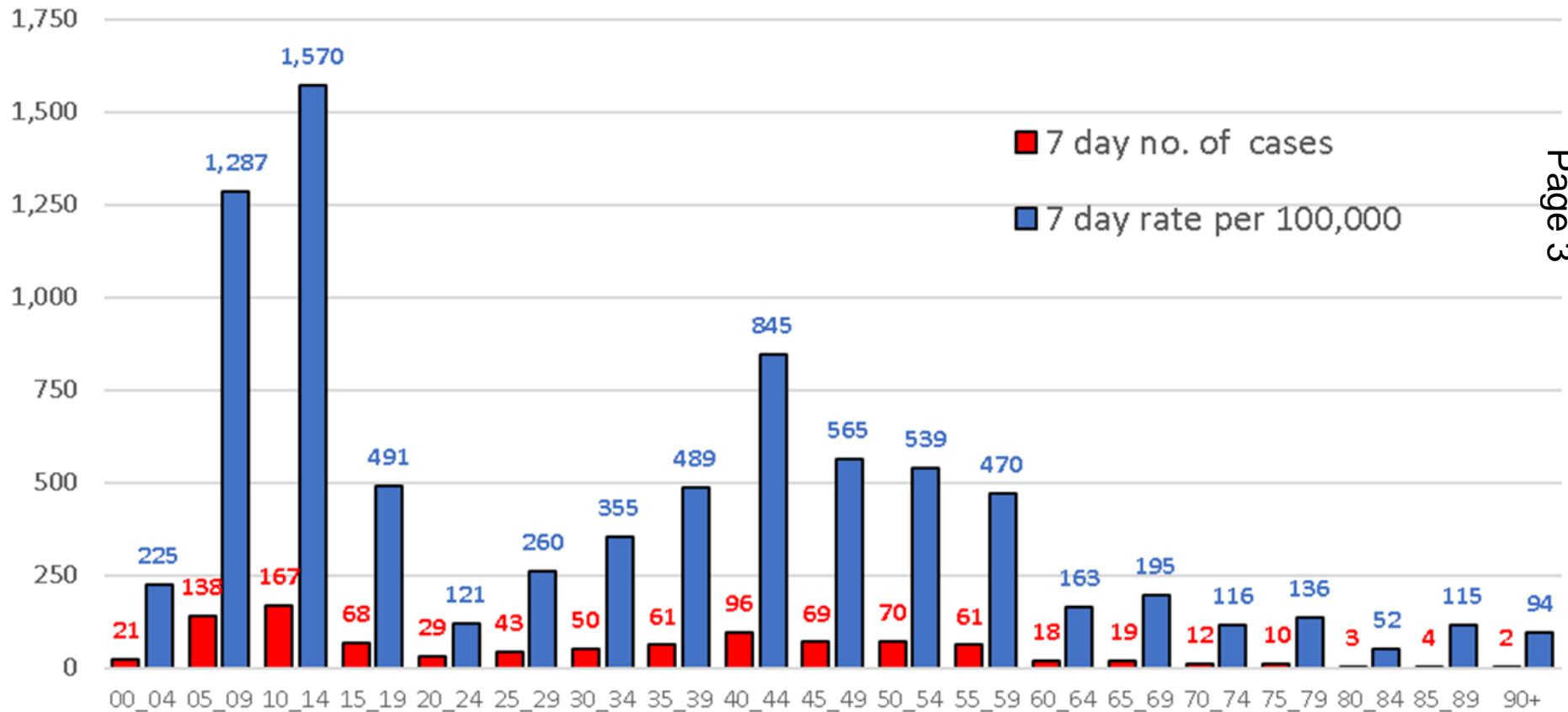
New cases in last 7 days per 100,000 of population - York



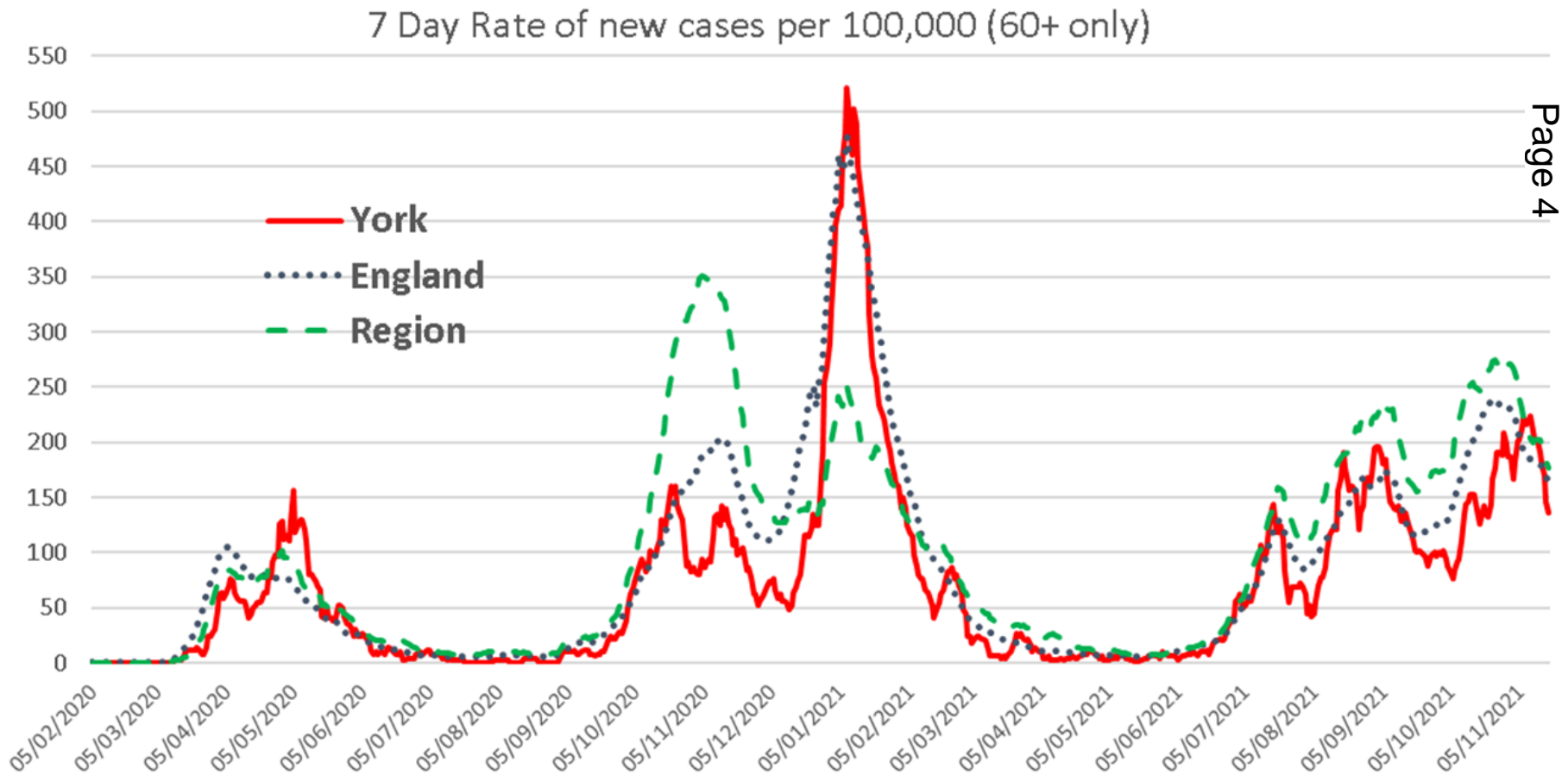
Page 2

The latest official “validated” rate of new Covid cases per 100,000 of population for the period 12.11.21 to 18.11.21 in York was **445.9** (941 cases). The national and regional averages at this date were **421** and **388.1** respectively (using data published on Gov.uk on 23.11.21)

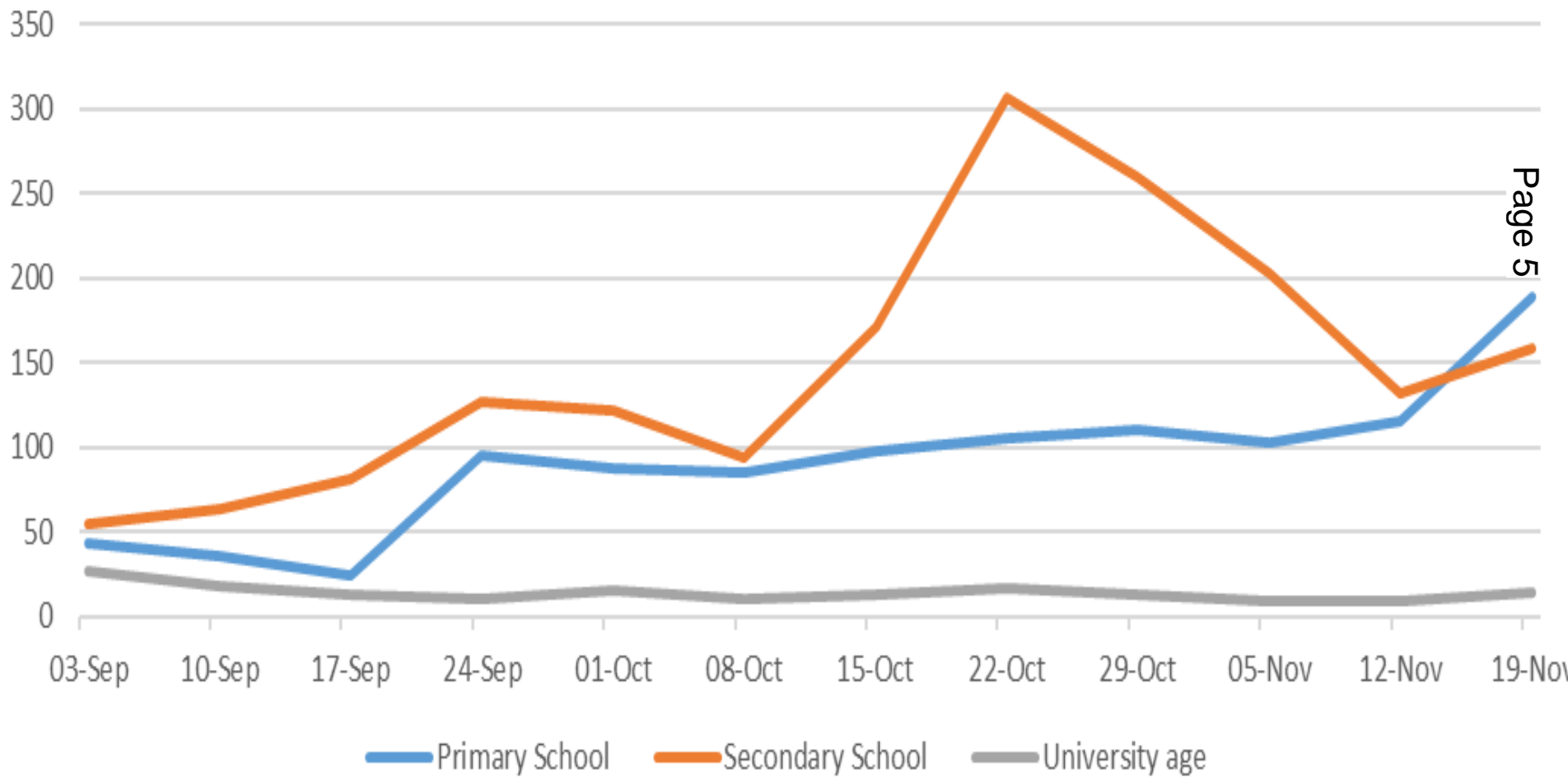
Cases in the last 7 days per 100,000 by 5 year age band in York



The rate of new Covid cases per 100,000 of population for the period 12.11.21 to 18.11.21 for people aged **60+** in York was **136.2** (68 cases). The national and regional averages were 164.3 and 176.5 respectively.



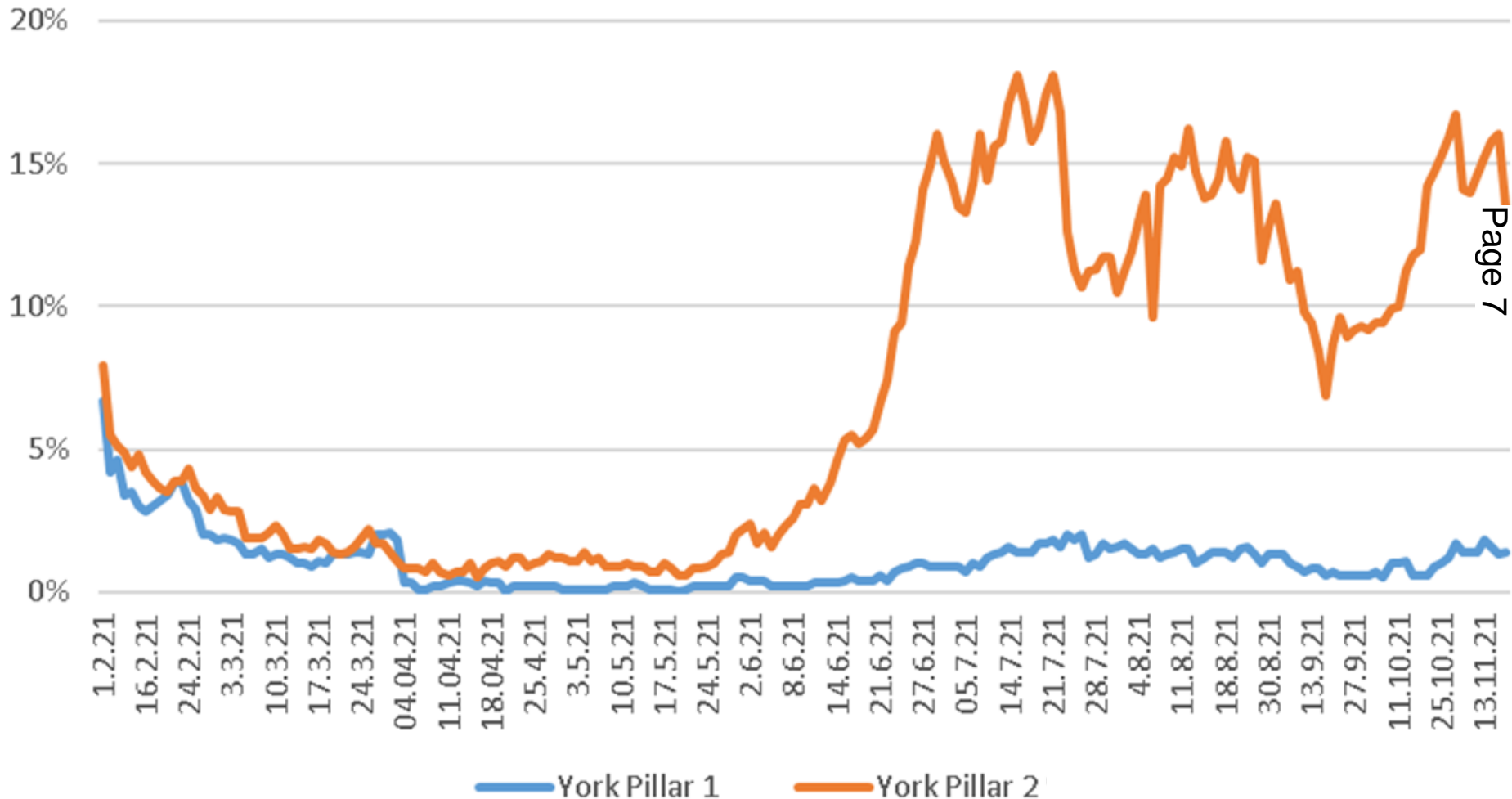
Cases in students



Rank	Ward	Prior week (2021-11-04 to 2021-11-10)		Most recent week (2021-11-11 to 2021-11-17)		Change in rate between two weeks		
		Cases	Rate	Cases	Rate	%	Absolute	
1	Osbaldwick & Derwent	66	783.3	97	1151.2	46	367.9	↑
2	Haxby & Wigginton	66	560.8	98	832.7	48	271.9	↑
3	Copmanthorpe	25	605.5	33	799.2	31	193.7	→
4	Wheldrake	17	407.9	28	671.8	64	263.9	→
5	Heworth Without	12	313.5	24	627	100	313.5	↑
6	Rawcliffe & Clifton Without	51	418.2	75	615	47	196.8	↑
7	Fulford & Heslington	10	255.5	23	587.6	129	332.1	↑
8	Acomb	57	622.9	51	557.3	-10	-65.6	→
9	Dringhouses & Woodthorpe	51	440.9	57	492.7	11	51.8	→
10	Rural West York	33	420	38	483.6	15	63.6	→
11	Huntington & New Earswick	31	245.8	59	467.9	90	222.1	↑
12	Holgate	53	414.7	56	438.2	5	23.5	→
13	Westfield	71	508.9	53	379.9	-25	-129	→
14	Clifton	20	198.1	37	366.4	84	168.3	↑
15	Heworth	53	364.1	45	309.1	-15	-55	→
16	Strensall	35	423.4	25	302.4	-28	-121	→
17	Hull Road	31	204.7	44	290.5	41	85.8	→
18	Fishergate	17	154.2	28	253.9	64	99.7	→
19	Guildhall	32	178	45	250.3	40	72.3	→
20	Micklegate	50	372.3	33	245.7	-34	-126.6	→
21	Bishopthorpe	20	480.8	7	168.3	-64	-312.5	↓

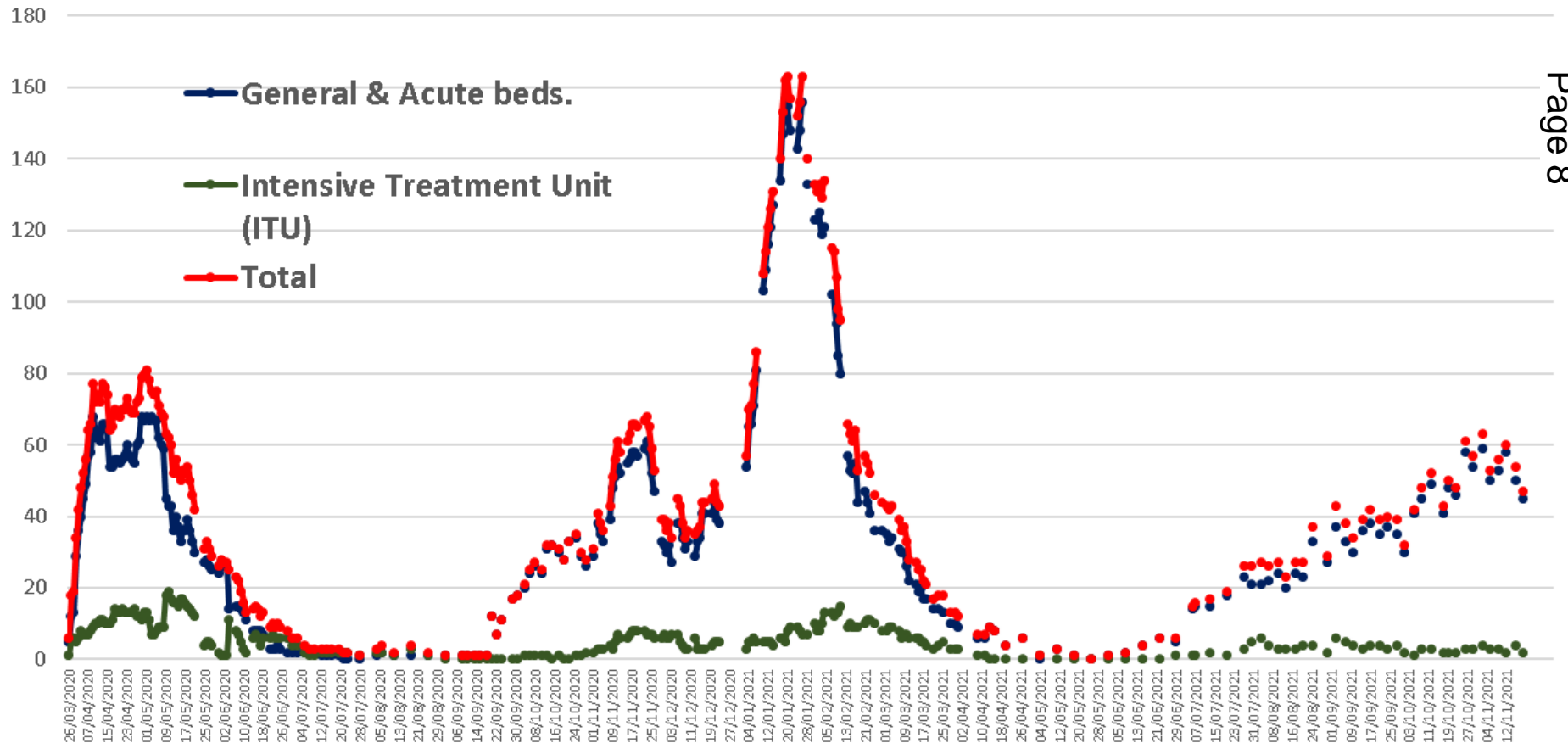
As at 20.11.21, the latest **7 day** positivity rate in York (Pillar 1 tests only) was **1.4%**. The national and regional averages are 1.6% and 2.0% respectively. As at 20.11.21 the latest **7 day** positivity rate in York (Pillar 2 tests only) was **13.5%**. The national and regional averages are 14.8% and 14.7% respectively.

7 Day Positivity Rates for York: Pillar 1 & 2 Tests (since Feb 21)



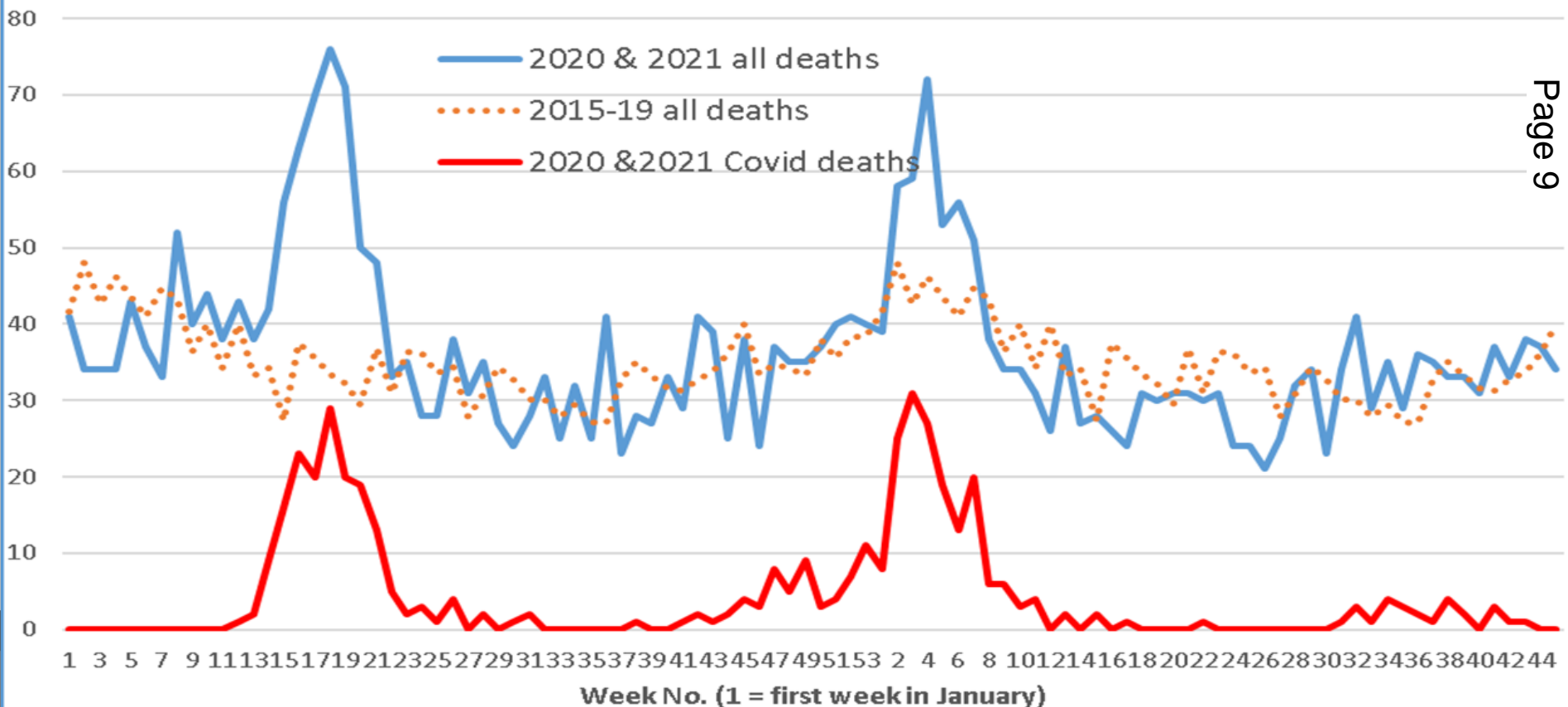
As at 19.11.21 there were **45** people with Covid in a General / Acute bed and **2** in ITU.

Confirmed Covid 19 patients in Beds at York Hospital



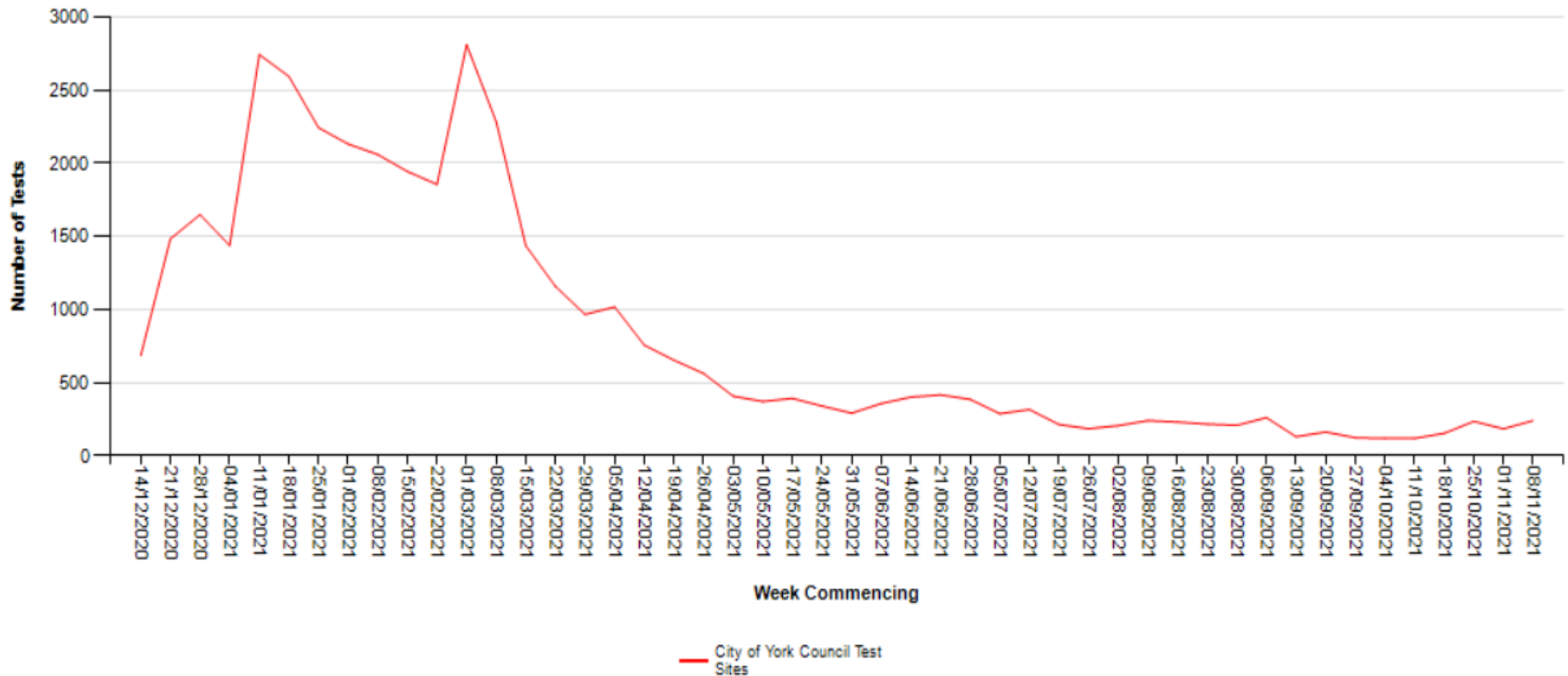
Since the start of the pandemic, for deaths occurring up to 12th November 2021 and registered up to 20th November 2021, **427** Covid-19 deaths were recorded as having occurred for CYC residents (250 in hospital, 140 in care homes, 29 at home/elsewhere and 8 in a hospice). There have been **156** 'excess deaths' in York since the start of the 2020 (using the 2015-2019 weekly average number of deaths as the comparator)

Weekly deaths (all causes) ONS
2020 & 2021 deaths v 2015-19 weekly average



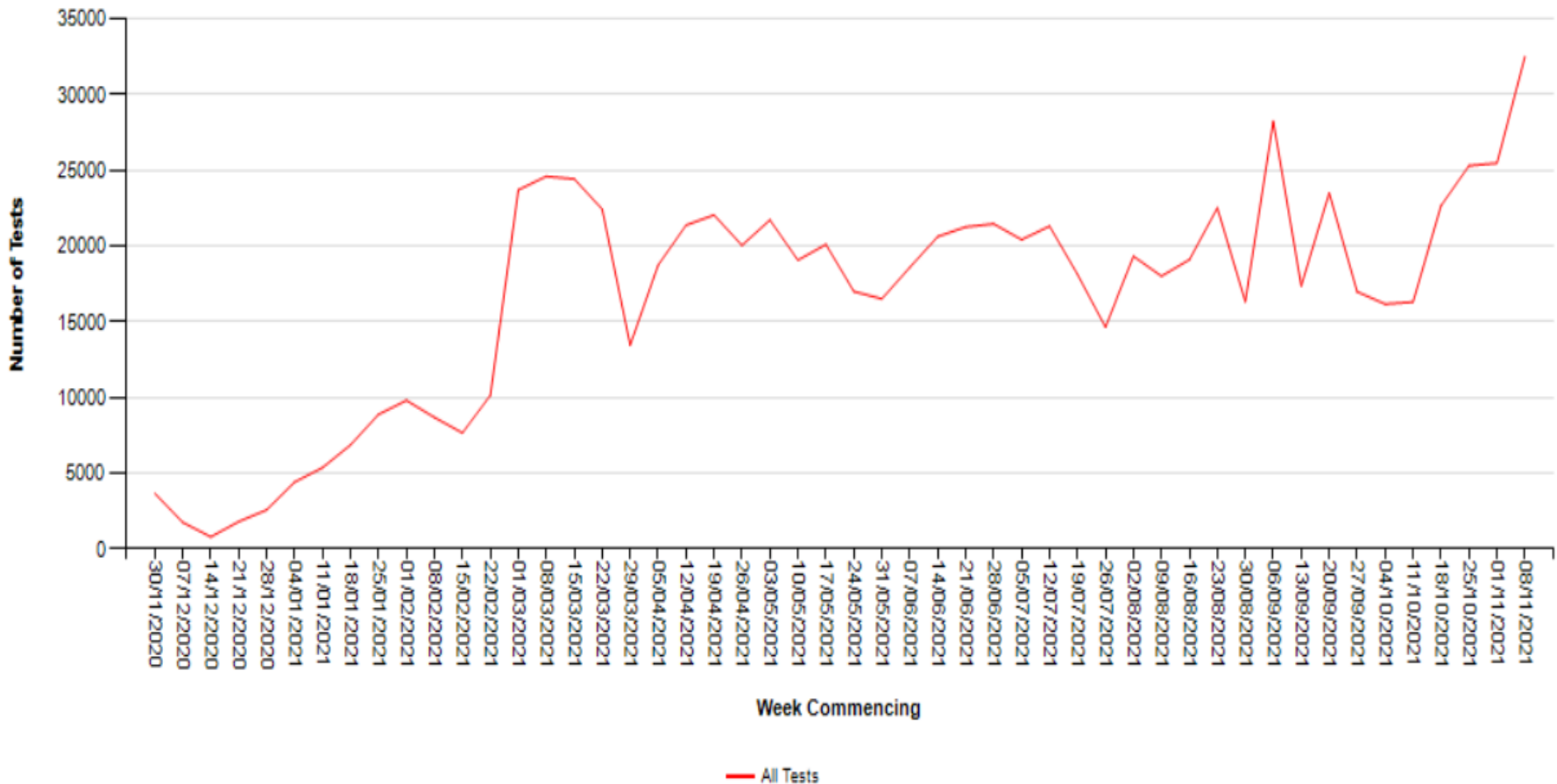
Tests administered at Council run test sites

LFT Testing - York Residents



All lateral flow tests undertaken and reported in York residents in any location

LFT Testing - York Residents



CURRENT CYC COVID-19 LATERAL FLOW TESTING OFFERING

OCTOBER
2021



DECEMBER
2021

TESTING SITES:

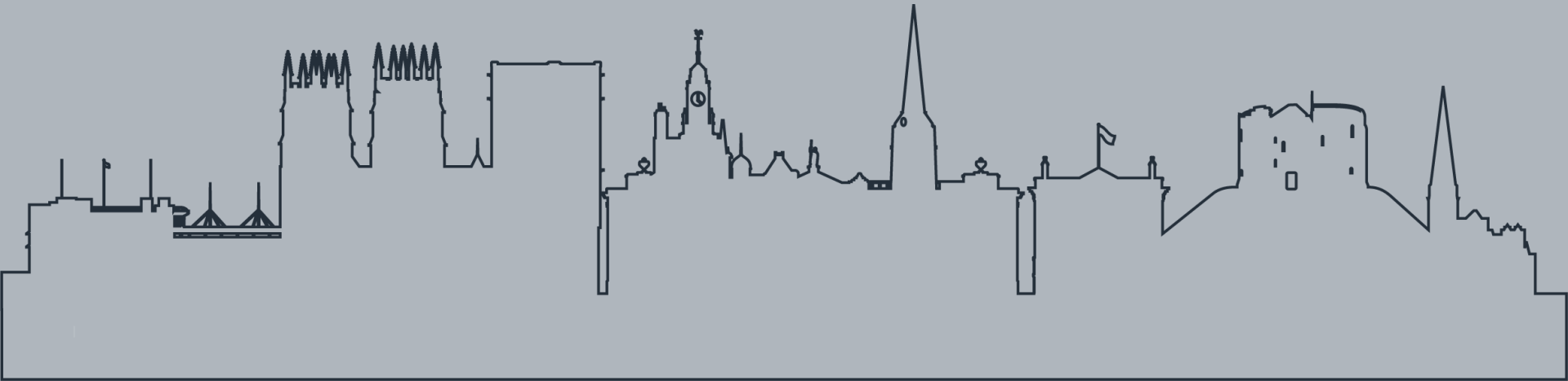
1. YORK ST JOHN UNIVERSITY
2. UNIVERSITY OF YORK
3. FOXWOOD COMMUNITY CENTRE

CONTINUED OUTREACH:

1. WESTFIELD OCTOBER
2. WOODTHORPE & SOUTHBANK NOVEMBER
3. DUNNINGTON ADDED IN NOVEMBER
4. HOLGATE AND HAXBY NOVEMBER/DECEMBER

COMMUNITY COLLECT SITES:

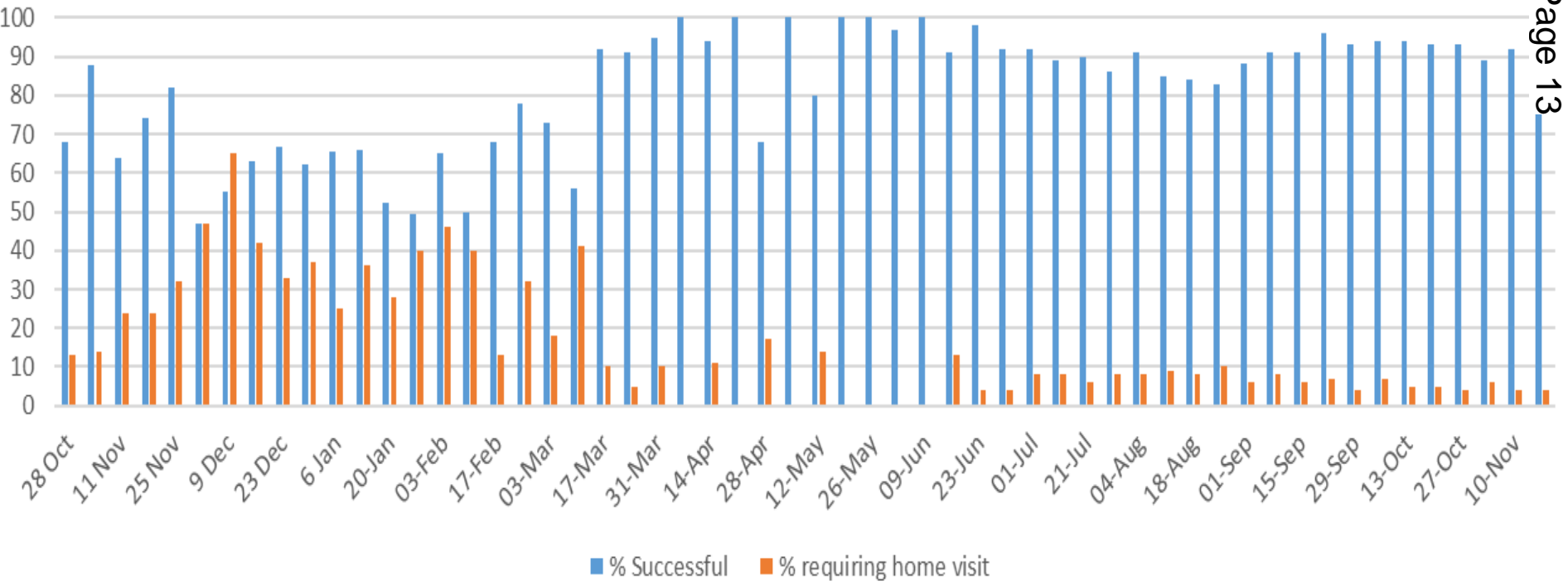
1. FOXWOOD COMMUNITY CENTRE
2. TANG HALL COMMUNITY CENTRE
3. HAXBY MEMORIAL HALL
4. CLEMENTS HALL
5. DOOR 84 YOUTH CENTRE
6. RED TOWER
7. ST JOSEPH'S
8. CHAPELFIELDS
9. YORK TRAVELLERS TRUST



Our local contact tracing service consistently successfully contacts over 90% of cases. A small proportion of cases require a home visit.



Local Contact Tracing



This page is intentionally left blank